






		<b>mi.</b>	<b>hh:mm:ss</b>	<b>++mi.</b>	<b>++:++:++</b>
	1. <a href="#">(1) 196 Taos St, Slidell, LA 70458</a> Head <b>north</b> on <b>Taos St</b> toward <b>Gause Blvd</b>	0.18	00:01:40	0.18	00:01:40
	2. Turn <b>right</b> onto <b>Gause Blvd</b>	0.15	00:01:12	0.32	00:02:52
	3. Turn <b>left</b> to merge onto <b>I-10 E</b> toward <b>Bay St Louis</b>	1.12	00:01:34	1.44	00:04:26
	4. Take exit <b>267A-267B</b> on the <b>left</b> for <b>I-59 N</b> toward <b>Hattiesburg</b>	0.62	00:00:35	2.06	00:05:01
	5. Continue onto <b>I-59 N</b> .	15.42	00:13:04	17.48	00:18:05
	6. Take exit <b>4</b> for <b>MS-43 S</b> toward <b>Picayune/Kiln</b>	0.26	00:00:26	17.75	00:18:31
	7. Turn <b>right</b> onto <b>MS-43 S/Memorial Blvd/Mississippi 43 S</b> (signs for <b>Kinn</b> ).	1.14	00:02:46	18.89	00:21:17
	8. Turn <b>left</b> onto <b>Ceasar Rd</b>	0.03	00:00:06	18.92	00:21:23
	9. <a href="#">(2) 7 Ceasar Rd, Picayune, MS 39466</a> Head <b>northeast</b> on <b>Ceasar Rd</b> toward <b>Fritz Whitfield Rd.</b>	5.05	00:06:44	23.97	00:28:07
	10. <a href="#">(3) 976 Ceasar Rd, Picayune, MS 39466</a> Head <b>northeast</b> on <b>Ceasar Rd</b> toward <b>Hidden Hills Dr E</b>	0.77	00:01:11	24.74	00:29:18
	11. Turn <b>right</b> onto <b>W Union Rd</b>	2.14	00:03:08	26.88	00:32:26
	12. Continue onto <b>Caesar Necaie Rd</b>	8.50	00:09:48	35.38	00:42:14
	13. Turn <b>left</b> onto <b>MS-603 N</b>	0.99	00:01:13	36.37	00:43:27
	14. Continue onto <b>MS-53 N</b>	4.02	00:04:22	40.39	00:47:49
	15. Sharp <b>left</b> onto <b>Sandy Smith Rd</b>	0.16	00:01:04	40.55	00:48:53
	<a href="#">(4) 131 Sandy Smith Rd, Poplarville, MS 39470</a>			<b>40.55</b>	<b>00:48:53</b>