








		mi.	hh:mm:ss	++mi.	++:++:++
	1. (1) 1470-1636 Lindberg Dr Head east on Lindberg Dr	0.92	00:01:52	0.92	00:01:52
	2. Continue onto Summit Blvd	0.08	00:00:28	1.00	00:02:20
	3. Turn left onto US-190 BUS E	0.03	00:00:23	1.03	00:02:43
	4. (2) 1804 Shortcut Hwy Head southeast on US-190 BUS E toward 1-10 Service Rd/Bill Garrett Rd	2.39	00:04:15	3.42	00:06:58
	5. Turn left onto US-190 W	0.01	00:00:03	3.43	00:07:01
	6. (3) 781-799 Ronald Reagan Hwy Head north on US-190 W toward Old River Rd	2.13	00:03:25	5.57	00:10:26
	7. Continue straight onto LA-1090 N	0.01	00:00:03	5.57	00:10:29
	8. (4) 100-116 N Military Rd Head north on LA-1090 N toward Steele Rd	5.49	00:09:36	11.06	00:20:05
	9. Continue straight onto Watts Rd	0.01	00:00:04	11.07	00:20:09
	10. (5) 64000-64010 Watts Rd Head northwest on LA-41 N/Watts Rd toward James Crosby Rd.	5.07	00:07:25	16.14	00:27:34
	11. Turn left onto LA-36 W	0.02	00:00:04	16.16	00:27:38
	12. (6) 37079-37097 LA-36 Head west on LA-36 W toward Greenhouse Rd	15.88	00:17:29	32.05	00:45:07
	13. At the traffic circle, take the 1st exit onto Level St	0.04	00:00:27	32.08	00:45:34
	14. (7) 22111-22131 Level St Head east on Level St toward Hickory St	0.47	00:01:17	32.56	00:46:51
	15. Slight left onto Talisheek Rd	0.09	00:00:13	32.65	00:47:04
	16. (8) 22389-22425 Talisheek Rd Head northeast on Talisheek Rd toward Main St	2.55	00:03:25	35.20	00:50:29
	17. Continue onto LA-435 E	8.35	00:09:56	43.55	01:00:25
	18. Turn right onto LA-41 S	0.01	00:00:06	43.56	01:00:31
	19. (9) 76123-76161 LA-41 Head southeast on LA-41 S toward Jim Parker Rd	15.67	00:18:58	59.23	01:19:29
	20. Continue onto US-11 N.	0.03	00:00:20	59.26	01:19:49

 21.	<i>(10) 64121 US-11</i> Head east on US-11 N toward Nelson Rd.	0.94	00:02:35	60.20	01:22:24
22.	Continue onto LA-1090 S	4.52	00:07:07	64.73	01:29:31
23.	Continue onto US-190 E	0.01	00:00:10	64.74	01:29:41
 24.	<i>(11) 101 S Military Rd</i> Head south on US-190 E	2.13	00:03:28	66.87	01:33:09
25.	Turn right onto US-190 BUS W	0.01	00:00:02	66.88	01:33:11
 26.	<i>(12) 40565-40575 US Hwy 190 E</i> Head west on US-190 BUS W toward Square Rd.	2.38	00:04:26	69.27	01:37:37
27.	Turn right onto Summit Blvd	0.01	00:00:03	69.28	01:37:40
 28.	<i>(13) Summit Blvd</i> Head northeast on Summit Blvd toward McKinney Rd	0.07	00:00:14	69.35	01:37:54
29.	Continue onto Lindberg Dr	0.87	00:01:42	70.22	01:39:36
30.	Turn right	0.00	00:00:11	70.22	01:39:47
	<i>(14) 1638-1742 Lindberg Dr</i>			70.22	01:39:47